


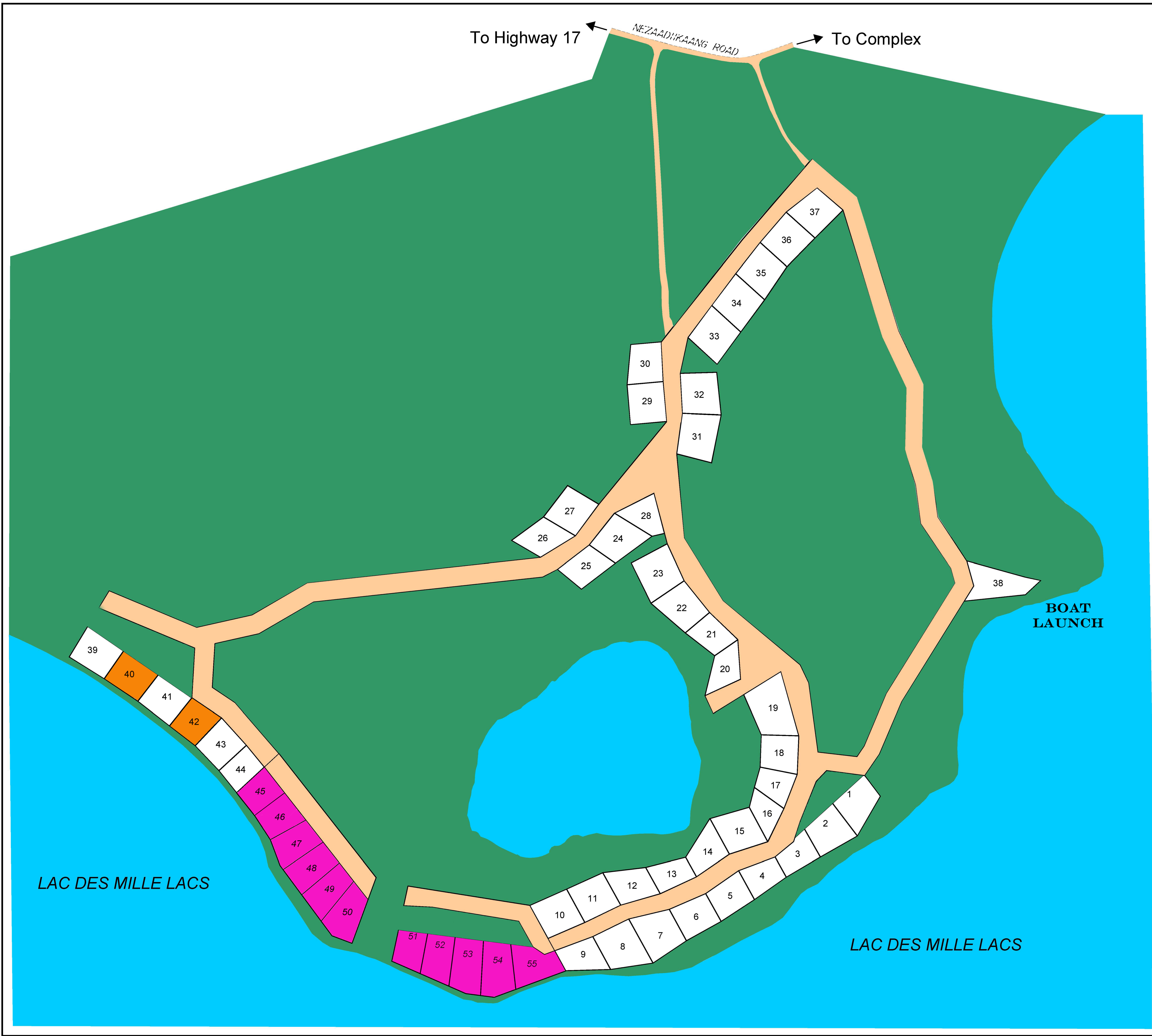

To Highway 17

To Complex

NEZAADHKAANG ROAD

**COMMUNITY LOTS
RESIDENTIAL DEVELOPMENT - Phase 1
LAC DES MILLE LACS
INDIAN RESERVE No. 22A1
DISTRICT OF THUNDER BAY,
PROVINCE OF ONTARIO**

SCALE 1: 2000

 The plot size that will provide true scale and optimum readability for this plan is 110mm by 830mm.



BOAT LAUNCH

LAC DES MILLE LACS

LAC DES MILLE LACS

- TO BE SURVEYED
MAY, 2018**
- NOT IN LOTTERY**